

More Than an App for Accessibility Information:

Bmaps

Toshiya Kakiuchi
Mirairo Inc.
Japan

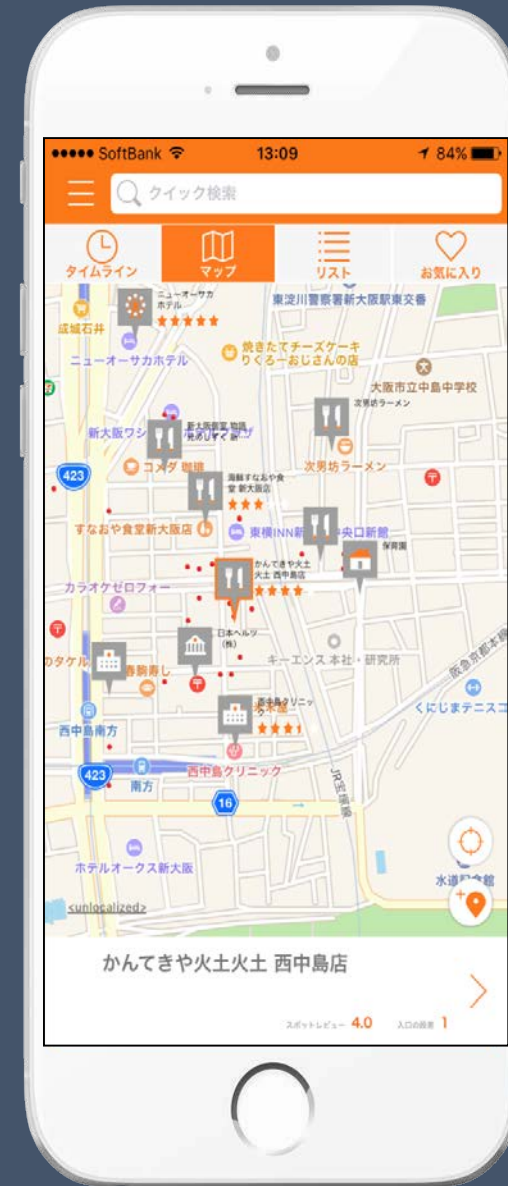
Parallel Session: Orientation Map-Apps



Supported by  日本 THE NIPPON
財団 FOUNDATION





What is Bmaps?

- App for collecting and sharing accessibility information
- Supported by:
the Nippon Foundation and
the CANPAN Center
- Launched in April 2016
- PC, iOS, Android
- Japanese, English, Spanish
- Google Maps



What Makes Bmaps Innovative?

Useful for everyone – with or without disability

<p>Overall review</p> 	<p>Entrance steps</p> 
<p>Mobility & comfort</p> 	<p>Facilities</p> 
<p>Toilet</p> 	<p>Nursing room</p> 
<p>Welcoming environment</p> 	<p>Convenient features</p> 

What Makes Bmaps Fun?

Ranking and competition features

- User rankings
- City competition
- Team competition



Movement for Accessibility Information Collection and Sharing

Over 5,000 users
Over 70,000 places

Companies and schools
involved

Collaboration with central
and local governments

Users in Japan, China,
Korea, India, Thailand,
Vietnam, France,
US, UK, Ecuador

Success Factors



**User
centered**



**Place review
events**



**Awareness
raising**


Issei's Story

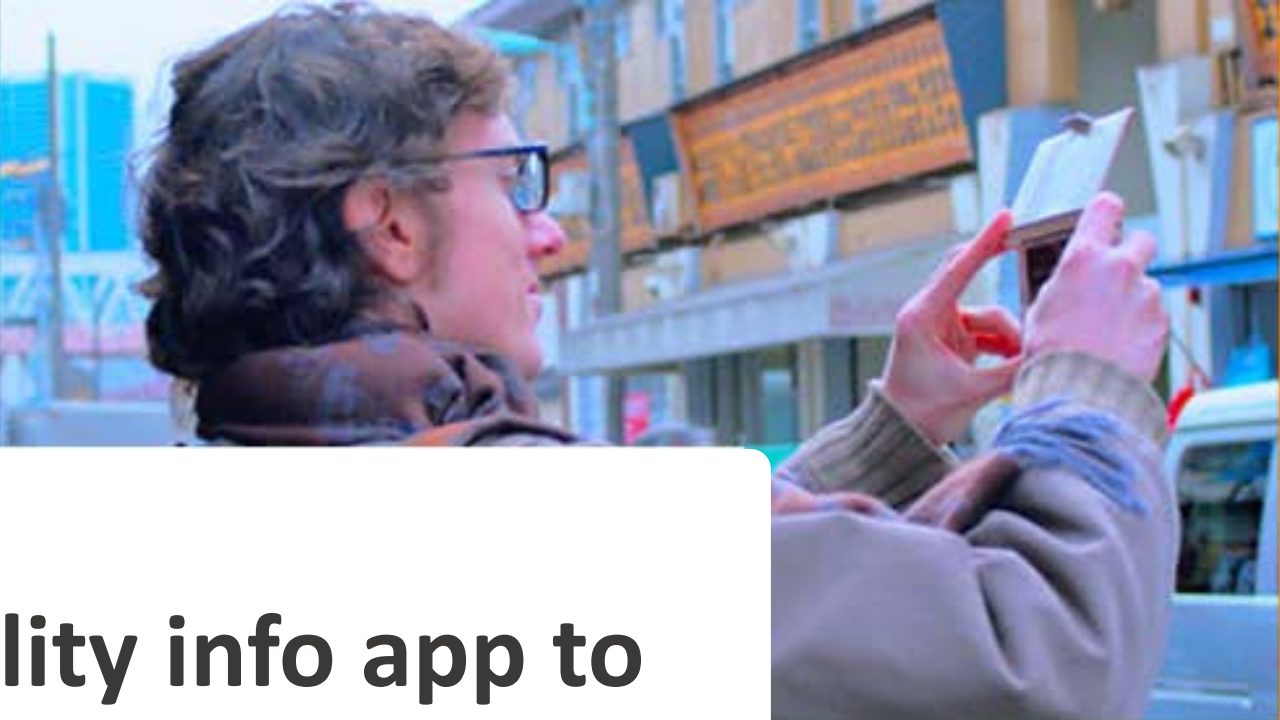

“I used to give up entering the shops. Now I can check the accessibility in advance. I am more eager to invite my friends out now that I can suggest them where to go. Other users' reviews make me feel encouraged to go out”



Next Steps

**Comprehensive concierge services
connecting persons with disabilities and businesses**





**From accessibility info app to
one-stop service platform for all**

